



# Kashipur Michael Madhusudan Mahavidyalaya

(Affiliated to Sidho-Kanho-Birsa University)

NAAC Accredited – (Grade – B)

Kashipur, P.O.: Panchakote Raj, Dist.: Purulia, Pin – 723132 (W.B.)

Tel.: (03251) 246556 / 7001078092 / 9007953860 (M)

E-mail: [kashipur\\_mmm@yahoo.in](mailto:kashipur_mmm@yahoo.in) \* Website : [www.kashipurmmm.org](http://www.kashipurmmm.org)


## DEPARTMENT OF GEOGRAPHY

### REPORT ON ADD-ON COURSE 2016-17


The 19<sup>th</sup> Off-Campus Outreach Certificate Course on “Remote Sensing and GIS Application in Carbon Forestry” of IIRS was locally coordinated by the Department of Geography from 16.02.2017 – 10.03.2017 in the GIS Laboratory of the College. 14 participants, including 4 teachers, had registered for the Course. Based on a minimum 75% attendance and performance in the online examination at the end of the Course, the participants received certificates from the IIRS.

Table: LIST OF PARTICIPANTS

Sl. No.	Name	Designation	Department
1	AMIT MANDAL	Student	Geography, KMMM
2	BIBEKANANDA MONDAL	Student	
3	BRAJADULAL MONDAL	Student	
4	INDRAJIT MAHATO	Student	
5	JABA MAHATO	Student	
6	LALTU MANDAL	Student	
7	MAHADEB MAHATO	Student	
8	PASHUPATI BHUIYA	Student	
9	PUSPA GHOSAL	Teacher	
10	PIJUSH MUKHOPADHYAY	Teacher	
11	SHYAMAL MAJEE	Teacher	
12	SOMA MODAK	Student	
13	SWAPAN KUMAR MAHATA	Teacher	
14	SWAPAN RAJAK	Student	



भारतीय अंतरिक्ष अनुसंधान संगठन / INDIAN SPACE RESEARCH ORGANISATION  
अंतरिक्ष विभाग, भारत सरकार / DEPARTMENT OF SPACE, GOVERNMENT OF INDIA




इसरो  
INDIAN INSTITUTE OF REMOTE SENSING

बहिःपरिसर संपर्कविस्तार कार्यक्रम प्रमाण पत्र  
OFF - CAMPUS OUTREACH CERTIFICATE PROGRAMME

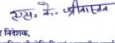
IIRS/DLP/1/19-DLP112

यह प्रमाणित किया जाता है कि **काशीपुर मिशेल मधुसूदन महाविद्यालय** ने “सुदूर संवेदन तथा भौगोलिक सूचना प्रणाली का कार्बन वानिकी में अनुप्रयोग” पर आधारित ऑनलाइन पाठ्यक्रम में भाग लिया। उक्त पाठ्यक्रम इस संस्थान द्वारा 16 फरवरी से 10 मार्च, 2017 तक संचालित किया गया।

This is to certify that **Kashipur Michael Madhusudan Mahavidyalaya** has participated in the online training course on “**Remote Sensing and GIS Applications in Carbon Forestry**” conducted by this institute during February 16 to March 10, 2017.



प्रमुख,  
विश्वेक सॉल्यूशंस, सूचना प्रौद्योगिकी एवं दूरस्थ अधिगम विभाग  
Geoweb Services, IT & Distance Learning Department, IIRS  
देहरादून  
Dehradun



समूह निदेशक,  
भू-स्थानिक प्रौद्योगिकी एवं अंतरिक्ष कार्यक्रम समूह  
Group Director, Geospatial Technologies & Outreach Programme  
Group, IIRS

Certificate to the Institution from IIRS on the successful completion of the Course.